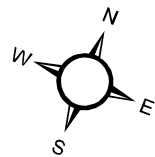














Potential Western University Strike - Detoured Routes



LEGEND

-  2
-  10 Route 10 Routing Changes when Servicing Masonville Place
-  33
-  6 --> 9C will use Access Rd to south on Western Rd
9C --> 6 will use Perth/Access Rd loop to east on Windermere, and south on Richmond
-  6/13 Route 6 will use Perth/Access Rd loop to east on Windermere, and south on Richmond
Route 13 will use Perth/Access Rd loop to east on Windermere, and north on Richmond
-  10 Route 10 will use only Western Rd, Windermere, and Richmond when servicing Masonville Place
-  32 --> 31 will use Access Rd to south on Western Rd
31 --> 32 will use Perth/Access Rd loop to east on Windermere
-  34
-  102/106
-  Roads
-  Parks

Scale: 1:5,000



Coordinate System: NAD 1983 UTM Zone 17N
 Projection: Transverse Mercator
 Datum: North American 1983

